

25 SEPTEMBER 2017

Up to 22m at 4.8g/t gold in trenching delivers potential for significant gold discovery at Bramaderos Project in Ecuador

HIGHLIGHTS

- **The first five trenches completed at the West Zone epithermal gold prospect within the Bramaderos Project have been received with highly encouraging results including;**
 - **22m at 4.8g/t Au (including 7m at 12.7g/t Au)**
 - **9m at 1.9g/t Au, and**
 - **12m at 1.6g/t Au**
- **Soil sampling suggests that the mineralised system is larger than the immediate area of trenching, and further trenching has been completed, with results due in October and November**
- **Drilling permits are expected to be received by the end of this calendar year**
- **Sunstone also aims to start drilling at its gold-copper porphyry targets, Bramaderos Main and Limon, within the Bramaderos Project once permits are received**

Sunstone Metals (ASX:STM) is pleased to announce outstanding high-grade results from trenching activities at the West Zone epithermal gold prospect within its Bramaderos Project in Ecuador.

These results are from the first five trenches of the planned 20-trench program.

The five trenches are located within an area of 100 x 100m, and occur within the larger 700m x 400m West Zone gold-in-soil anomaly. The trenches, which were no more than 1.2m deep, are sampling basement rock units in a continuous and systematic fashion. The locations of the trenches are shown in Figures 2 & 3 below.

The West Zone prospect has not seen any historical drill testing by previous explorers. Further assays from subsequent trenches are now pending and Sunstone aims to start drilling at West Zone in December provided it has secured the relevant approvals.

ASX ANNOUNCEMENT

Trench Gold and Silver Assay Results

Trench Number	Interval (m)	Gold Grade (g/t Au)	Silver Grade (g/t Ag)	Comments
Tr LB01	39.04	1.00	1.8	Open – last sample 0.3 g/t Au
<i>includes</i>	12.1	1.55	2.1	
Tr LB02	32.03	0.74	0.9	Open – last sample 0.42 g/t Au
<i>includes</i>	9.93	1.40	2.0	
Tr LB03	51.31	1.06	3.1	Open – first sample 0.43 g/t Au, last sample 0.27 g/t Au
<i>includes</i>	11.58	1.35	9.3	
<i>and</i>	9.04	1.92	1.1	
Tr LB04	19.11	0.54	1.6	Open – first sample 0.24 g/t Au
Tr LB06	30.03	3.60	1.5	Open - last sample 1.18g/t Au
<i>includes</i>	21.99	4.78	1.5	
<i>includes</i>	6.92	12.71	1.1	

Sunstone Managing Director Malcolm Norris said:

“These results clearly highlight the potential for a significant gold discovery.

The grades are very good and the shallow nature of the mineralisation may offer early development options. The trenching has been systematic with samples collected from basement rock - they are essentially the equivalent of a horizontal drill hole. This area has not seen any drilling by previous explorers so we are keen to move to drilling as quickly as possible.

The presence of epithermal gold mineralisation adjacent to larger porphyry gold-copper systems is exactly what we would expect to see and these encouraging results strongly support our ‘bigger picture’ plans and expectations for discovery at Bramaderos.”

Discussion of Trench Results

The surface trench results are significant because they follow a partially outcropping epithermal system which then continues under cover (colluvium on the slopes of hills). The trench data, soil data, surface mapping, and a planned detailed heli-magnetic geophysical survey to be conducted in November and December will provide all required datasets for drill targeting.

The trenching program is conducted by first digging to a depth of up to 1.2 metres, followed by marking up of geological boundaries. Samples are then taken between each geological boundary by either hammer where the ground is friable or a cutting saw in areas of greater competency as shown in Figure 4 below.

ASX ANNOUNCEMENT

Drill Permitting

The drilling permit requires a community consultation process of the drilling program with local communities, authorities and landowner groups. This process is part of the Environmental Impact Assessment (EIA) and will take place once the technical part of the EIA has been approved by the Ministry of Environment (ME). The parameters of the community consultation process will then be defined jointly with ME. It is expected that the EIA document will be submitted to ME in the next 10 days.

A water permit application for industrial use (drilling) has been submitted to the water agency SENAGUA (Secretaria Nacional del Agua) and technically pre-qualified. Parameters of the corresponding socialization process and a field inspection date are currently being defined by the agency.

Sunstone’s joint venture partner Cornerstone Capital Resources is managing this process and has previously implemented the same procedure at its other exploration properties in Ecuador over the past 10 years.

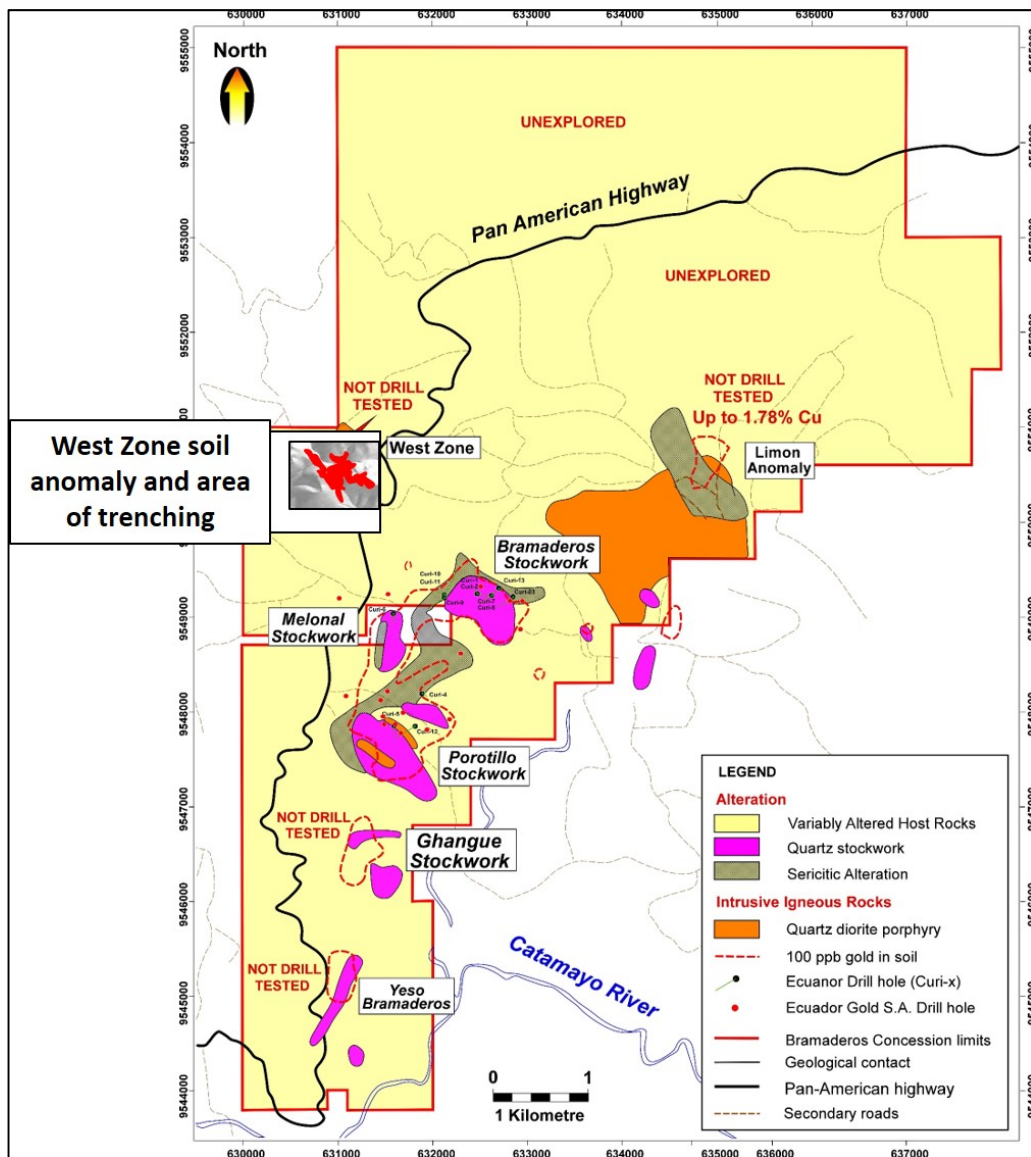


Figure 1: Bramaderos project showing location of the West Zone prospect where trenching samples were collected.

ASX ANNOUNCEMENT

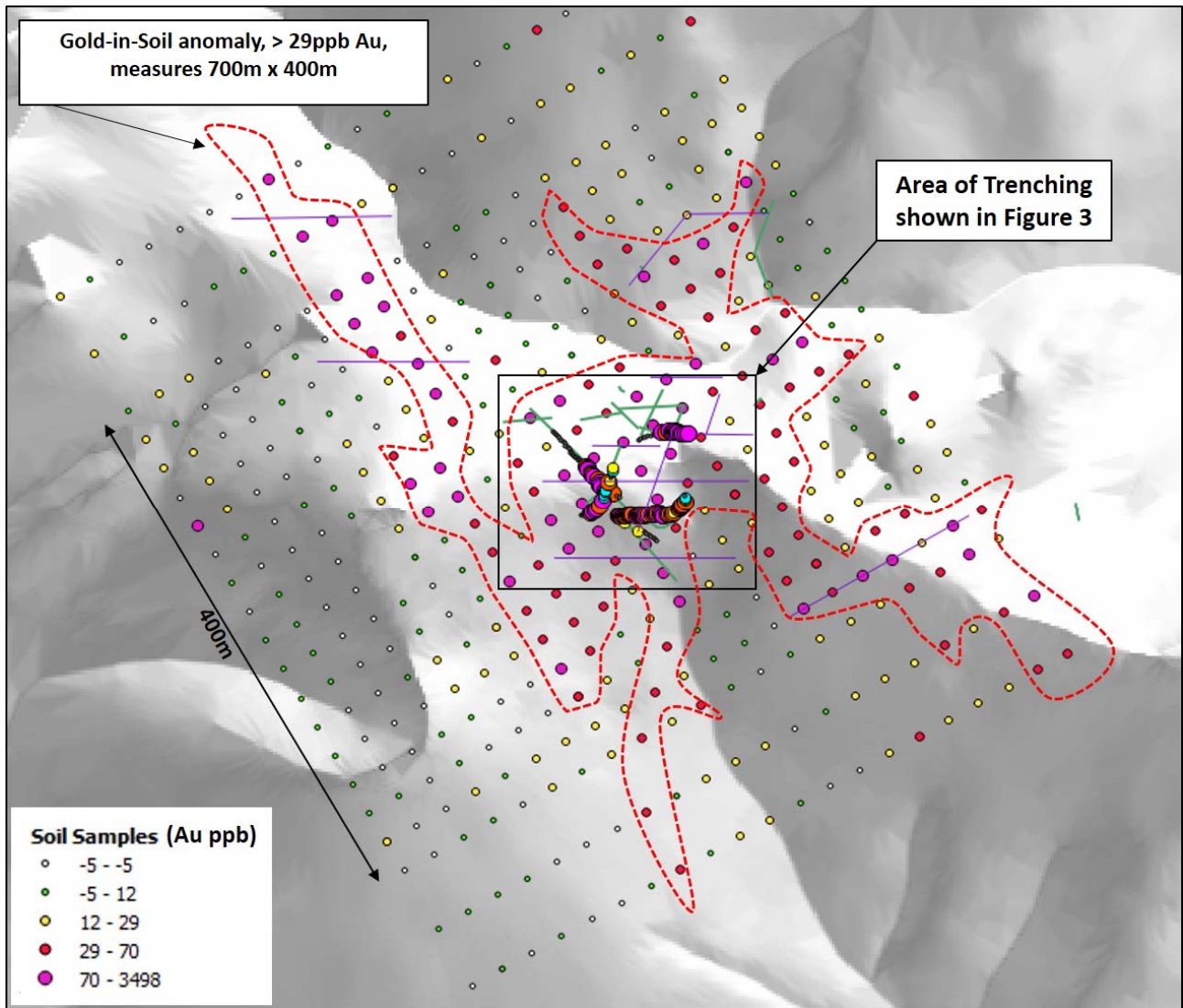


Figure 2: Area of trenching within gold anomalous areas defined by soil sampling (within 700m x 400m gold-in-soil anomaly). Purple lines are new trenches that have been completed and are being sampled or have samples in the laboratory. Green lines are historical trenches. Background is greyscale topography.

ASX ANNOUNCEMENT

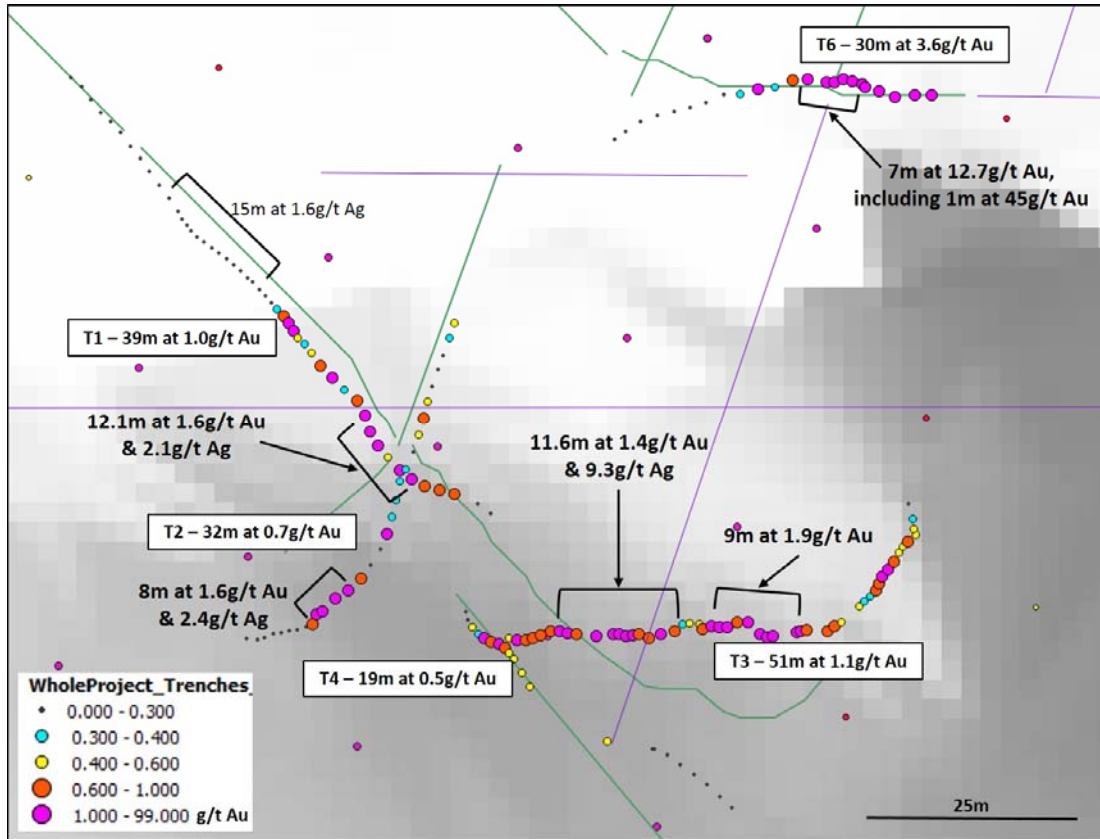


Figure 3: Close-up of trench results and intersections. Purple lines are new trenches that have been completed and are being sampled or have samples in the laboratory. Green lines are historical trenches.



Photograph of completed trench. Samples are collected from basement rock either by continuous rockchips or by diamond saw cuts, and sampled to geological boundaries

ASX ANNOUNCEMENT

About Sunstone Metals

Sunstone has an advanced portfolio of exploration and development projects in Scandinavia and Ecuador. The portfolio comprises:

1. **The Bramaderos Gold-Copper Project** where Sunstone has signed an earn-in agreement with TSXV listed Cornerstone Capital Resources (see ASX announcement dated 10th April 2017). The Bramaderos gold-copper project is located in Loja province, southern Ecuador, and is considered to be highly prospective for the discovery of large copper-gold systems. Historical results from drilling at Bramaderos include wide intervals such as 260m at 0.6g/t Au and 0.14% Cu. Trenching results at the West Zone breccia include intersections at surface of up to 42m at 3.7g/t Au. These results, together with the distribution of alteration, and large coincident gold-copper-molybdenum surface anomalies indicate a fertile mineralised system with significant discovery potential.
2. **The Viscaria Copper Project** in northern Sweden has a completed Scoping Study (see ASX announcements dated 16th December 2015 and 5th April 2016) and is moving towards PFS and permitting to allow for mine development. Considerable exploration upside exists and low technical risk drill targets continue to be tested.
3. **The Southern Finland Gold Project**, includes the Satulinmäki gold prospect. Shallow diamond drilling was completed by the Geological Survey of Finland (GTK) during the period 2000-2005 and this was followed by a 7-hole diamond drilling program by Avalon Minerals in 2016. Intersections from GTK include 18m @ 4.1g/t Au from 50m downhole, including 3m @ 9.3g/t Au, and 4m @ 10.3g/t Au in drill hole R391. Intersections by Avalon include 23.5m at 3.3g/t in SMDD007 and 2m at 10.5g/t in SMDD005. The Satulinmäki gold prospect is part of an earn-in JV with Canadian company Nortec Minerals, where Avalon can earn up to an 80% interest (see ASX announcement dated 19th May 2016). Avalon has already earned a 51% interest, and has also acquired a significant land position, in its own right, in the district.

Competent Persons Statement

The information in this report that relates to exploration results is based upon information reviewed by Mr Malcolm Norris who is a Fellow of the Australasian Institute of Mining and Metallurgy. Mr Norris is a full-time employee of Sunstone Metals Ltd and has sufficient experience which is relevant to the style of mineralisation and type of deposit under consideration and to the activity which he is undertaking to qualify as a Competent Person as defined in the 2012 Edition of the "Australasian Code for Reporting of Exploration Results, Mineral Resources and Ore Reserves". Mr Norris consents to the inclusion in the report of the matters based on his information in the form and context in which it appears.

For further information, please visit www.sunstonemetals.com.au

Mr Malcolm Norris
Managing Director
Sunstone Metals Ltd
Tel: 07 3368 9888

Email: mnorris@sunstonemetals.com.au

ASX ANNOUNCEMENT

APPENDIX 1

The following Table and Sections are provided to ensure compliance with the JORC Code (2012 Edition)

TABLE 1 – Section 1: Sampling Techniques and Data

Criteria	JORC Code explanation	Commentary
Sampling techniques	<ul style="list-style-type: none"> Nature and quality of sampling (e.g. cut channels, random chips, or specific specialised industry standard measurement tools appropriate to the minerals under investigation, such as downhole gamma sondes, or handheld XRF instruments, etc.). These examples should not be taken as limiting the broad meaning of sampling. 	<ul style="list-style-type: none"> The results announced here are from trench rock chip samples. The sampling was carried out using composite chip samples from continuous sampling in exposed rock in trenches.
	<ul style="list-style-type: none"> Include reference to measures taken to ensure sample representivity and the appropriate calibration of any measurement tools or systems used. 	<ul style="list-style-type: none"> Samples were taken as chip composites along trenches to get a representative sample.
	<ul style="list-style-type: none"> Aspects of the determination of mineralisation that are Material to the Public Report. In cases where 'industry standard' work has been done this would be relatively simple (e.g. 'reverse circulation drilling was used to obtain 1 m samples from which 3 kg was pulverised to produce a 30 g charge for fire assay'). In other cases more explanation may be required, such as where there is coarse gold that has inherent sampling problems. Unusual commodities or mineralisation types (e.g. submarine nodules) may warrant disclosure of detailed information. 	<ul style="list-style-type: none"> Continuous rock chip sampling along trenches. Samples were collected along intervals ranging from 0.75m to 2.3m, and sample weights ranging from 1 to 8kg.
Drilling techniques	<ul style="list-style-type: none"> Drill type (eg core, reverse circulation, open-hole hammer, rotary air blast, auger, Bangka, sonic, etc) and details (e.g. core diameter, triple or standard tube, depth of diamond tails, face-sampling bit or other type, whether core is oriented and if so, by what method, etc). 	<ul style="list-style-type: none"> Drilling has not yet been undertaken by the Sunstone-Cornerstone JV.
Drill sample recovery	<ul style="list-style-type: none"> Method of recording and assessing core and chip sample recoveries and results assessed. 	<ul style="list-style-type: none"> Drilling has not yet been undertaken by the Sunstone-Cornerstone JV.
	<ul style="list-style-type: none"> Measures taken to maximise sample recovery and ensure representative nature of the samples. 	<ul style="list-style-type: none"> Drilling has not yet been undertaken by the Sunstone-Cornerstone JV.
	<ul style="list-style-type: none"> Whether a relationship exists between sample recovery and grade and whether sample bias may have occurred due to preferential loss/gain of fine/coarse material. 	<ul style="list-style-type: none"> Drilling has not yet been undertaken by the Sunstone-Cornerstone JV..
Logging	<ul style="list-style-type: none"> Whether core and chip samples have been geologically and geotechnically logged to a level of detail to support appropriate Mineral Resource estimation, mining studies and metallurgical studies. 	<ul style="list-style-type: none"> Drilling has not yet been undertaken by the Sunstone-Cornerstone JV. Trench-derived rock chip samples were logged into an Excel database that recorded lithology, alteration and mineralisation style and sampling details.
	<ul style="list-style-type: none"> Whether logging is qualitative or quantitative in nature. Core (or costean, channel, etc.) photography. 	<ul style="list-style-type: none"> Drilling has not yet been undertaken by the Sunstone-Cornerstone JV.
	<ul style="list-style-type: none"> The total length and percentage of the relevant intersections logged. 	<ul style="list-style-type: none"> Drilling has not yet been undertaken by the Sunstone-Cornerstone JV.
Sub-sampling techniques and sample preparation	<ul style="list-style-type: none"> If core, whether cut or sawn and whether quarter, half or all core taken. 	<ul style="list-style-type: none"> Drilling has not yet been undertaken by the Sunstone-Cornerstone JV.
	<ul style="list-style-type: none"> If non-core, whether riffled, tube sampled, rotary split, etc. and whether sampled wet or dry. 	<ul style="list-style-type: none"> Trench derived rock chip samples collected (dry) and weighed between 1kg and 8kg. These were then sent to the sample preparation laboratory for processing as described below.
	<ul style="list-style-type: none"> For all sample types, the nature, quality and appropriateness of the sample preparation technique. 	<ul style="list-style-type: none"> Samples were sent to the LAC y Asociados Cia. Ltda. Sample Preparation Facility in Cuenca, Ecuador for

ASX ANNOUNCEMENT

Criteria	JORC Code explanation	Commentary
	<ul style="list-style-type: none"> <i>Quality control procedures adopted for all sub-sampling stages to maximise representivity of samples.</i> <i>Measures taken to ensure that the sampling is representative of the in situ material collected, including for instance results for field duplicate/second-half sampling.</i> <i>Whether sample sizes are appropriate to the grain size of the material being sampled.</i> 	<p>sample preparation. The standard sample preparation for rock chip samples (Code PRP-910) is: Drying the sample, crushing to size fraction 70% <2mm and splitting the sample to a 250g portion by riffle or Boyd rotary splitter. The 250g sample is then pulverised to >85% passing 75 microns and then split into two 50g pulp samples. Then one of the pulp samples was sent to the MS Analytical Laboratory in Vancouver (Unit 1, 20120 102nd Avenue, Langley, BC V1M 4B4, Canada) for gold and base metal analysis.</p> <ul style="list-style-type: none"> The sample preparation is carried out according to industry standard practices using highly appropriate sample preparation techniques. Sunstone used an industry standard QAQC programme involving Certified Reference Materials “standards” and blank samples, which were introduced in the assay batches. Standards (Certified Reference Materials) and analytical blanks were submitted at a rate of 1 in 16 samples. Duplicate samples were also submitted in the main analytical batch. In addition, analytical duplicate (or check) assays were conducted on 1 in 12 samples. The check or duplicate assay results are reported along with the sample assay values in the final analysis report. Samples were collected in a manner that provided representative samples from each trench, and zones of different rock types or alteration within those trenches. Once assay results are received the results from duplicate samples are compared with the corresponding routine sample to ascertain whether the sampling is representative. Sample sizes are considered to be appropriate for the style of sampling undertaken and the grain size of the material, and correctly represent the style and type of mineralisation at the exploration stage.
<p>Quality of assay data and laboratory tests</p>	<ul style="list-style-type: none"> <i>The nature, quality and appropriateness of the assaying and laboratory procedures used and whether the technique is considered partial or total.</i> <i>For geophysical tools, spectrometers, handheld XRF instruments, etc., the parameters used in determining the analysis including instrument make and model, reading times, calibrations factors applied and their derivation, etc.</i> <i>Nature of quality control procedures adopted (e.g. standards, blanks, duplicates, external laboratory checks) and whether acceptable levels of accuracy (i.e. lack of bias) and precision have been established.</i> 	<ul style="list-style-type: none"> Sunstone used assay method FAS-111 for gold and IMS-136-15g for a suite of 37 elements (including gold). FAS-111 involves Au by Fire Assay on a 30-gram aliquot, fusion and atomic absorption spectroscopy (AAS) at trace levels. IMS-136-15g involves Aqua regia digestion of a 15g aliquot followed by multi-element analysis by ICP-AES/MS at ultra-trace levels. This analysis technique is considered suitable for this style of mineralisation. No other measurement tools/instruments were used. The values of the standards range from low to high grade and are considered appropriate to monitor performance of values near cut-off and near the mean grade of the deposit. The check sampling results are monitored and performance issues are communicated to the laboratory if necessary.
	<ul style="list-style-type: none"> <i>The verification of significant intersections by either independent or alternative company personnel.</i> 	<ul style="list-style-type: none"> Procedure checks have been completed by the Competent Person for exploration results for this announcement.

ASX ANNOUNCEMENT

Criteria	JORC Code explanation	Commentary																				
Verification of sampling and assaying	<ul style="list-style-type: none"> <i>The use of twinned holes.</i> 	<ul style="list-style-type: none"> Drilling has not yet been undertaken by the Sunstone-Cornerstone JV. 																				
	<ul style="list-style-type: none"> <i>Documentation of primary data, data entry procedures, data verification, data storage (physical and electronic) protocols.</i> 	<ul style="list-style-type: none"> Sunstone sampling data were imported and validated using Excel. 																				
	<ul style="list-style-type: none"> <i>Discuss any adjustment to assay data.</i> 	<ul style="list-style-type: none"> Assay data were not adjusted. 																				
Location of data points	<ul style="list-style-type: none"> <i>Accuracy and quality of surveys used to locate drill holes (collar and down-hole surveys), trenches, mine workings and other locations used in Mineral Resource estimation.</i> 	<ul style="list-style-type: none"> Sample co-ordinates are located by GPS and measured along the length of the trench. 																				
	<ul style="list-style-type: none"> <i>Specification of the grid system used.</i> 	<ul style="list-style-type: none"> Southern Ecuador projection parameters: <table border="1" data-bbox="901 674 1461 1122"> <thead> <tr> <th>Parameter</th> <th>Value</th> </tr> </thead> <tbody> <tr> <td>Reference Ellipsoid</td> <td>International 1924</td> </tr> <tr> <td>Semi Major Axis</td> <td></td> </tr> <tr> <td>Inverse Flattening (1/f)</td> <td></td> </tr> <tr> <td>Type of Projection</td> <td>UTM Zone -17S (Datum PSAD56)</td> </tr> <tr> <td>Central Meridian:</td> <td>-81.0000</td> </tr> <tr> <td>Latitude of Origin</td> <td>0.0000</td> </tr> <tr> <td>Scale on Central Meridian</td> <td>0.9996</td> </tr> <tr> <td>False Northing</td> <td>10000000</td> </tr> <tr> <td>False Easting</td> <td>500000</td> </tr> </tbody> </table> 	Parameter	Value	Reference Ellipsoid	International 1924	Semi Major Axis		Inverse Flattening (1/f)		Type of Projection	UTM Zone -17S (Datum PSAD56)	Central Meridian:	-81.0000	Latitude of Origin	0.0000	Scale on Central Meridian	0.9996	False Northing	10000000	False Easting	500000
	Parameter	Value																				
Reference Ellipsoid	International 1924																					
Semi Major Axis																						
Inverse Flattening (1/f)																						
Type of Projection	UTM Zone -17S (Datum PSAD56)																					
Central Meridian:	-81.0000																					
Latitude of Origin	0.0000																					
Scale on Central Meridian	0.9996																					
False Northing	10000000																					
False Easting	500000																					
<ul style="list-style-type: none"> <i>Quality and adequacy of topographic control.</i> 	<ul style="list-style-type: none"> The topographic control was compared against published maps and satellite imagery and found to be good quality. 																					
Data spacing and distribution	<ul style="list-style-type: none"> <i>Data spacing for reporting of Exploration Results.</i> 	<ul style="list-style-type: none"> The samples were collected over various intervals and spacing, but ranging from 0.75 to 2.3m along a trench. 																				
	<ul style="list-style-type: none"> <i>Whether the data spacing and distribution is sufficient to establish the degree of geological and grade continuity appropriate for the Mineral Resource and Ore Reserve estimation procedure(s) and classifications applied.</i> 	<ul style="list-style-type: none"> The data from these samples does not contribute to any resource estimate nor implies any grade continuity. 																				
	<ul style="list-style-type: none"> <i>Whether sample compositing has been applied.</i> 	<ul style="list-style-type: none"> No sample compositing was done. 																				
Orientation of data in relation to geological structure	<ul style="list-style-type: none"> <i>Whether the orientation of sampling achieves unbiased sampling of possible structures and the extent to which this is known, considering the deposit type.</i> 	<ul style="list-style-type: none"> Samples were collected to get a representative sample of intervals along trenches, but not sampled in any way to be independent and unbiased of structures. 																				
	<ul style="list-style-type: none"> <i>If the relationship between the drilling orientation and the orientation of key mineralised structures is considered to have introduced a sampling bias, this should be assessed and reported if material.</i> 	<ul style="list-style-type: none"> Drilling has not yet been undertaken by the Sunstone-Cornerstone JV. 																				
Sample security	<ul style="list-style-type: none"> <i>The measures taken to ensure sample security.</i> 	<ul style="list-style-type: none"> Sunstone sampling procedures indicate individual samples were given due attention. Sample security was managed through sealed individual samples and sealed bags of multiple samples for secure delivery to the laboratory by permanent staff of the joint-venture. MS Analytical is an internationally accredited laboratory that has all its internal procedures heavily scrutinised in order to maintain their accreditation. MS Analytical is accredited to ISO/IEC 17025 2005 Accredited Methods. 																				

ASX ANNOUNCEMENT

Criteria	JORC Code explanation	Commentary
Audits or reviews	<ul style="list-style-type: none"> The results of any audits or reviews of sampling techniques and data. 	<ul style="list-style-type: none"> Sunstone's and Cornerstone's sampling techniques and data have been audited multiple times by independent mining consultants during various project assessments. These audits have concluded that the sampling techniques and data management are to industry standards. All historical data has been validated to the best degree possible and migrated into a database.

TABLE 1 – Section 2: Exploration Results

Criteria	JORC Code explanation	Commentary
Mineral tenement and land tenure status	<ul style="list-style-type: none"> Type, reference name/number, location and ownership including agreements or material issues with third parties such as joint ventures, partnerships, overriding royalties, native title interests, historical sites, wilderness or national park and environmental settings. 	<ul style="list-style-type: none"> The Bramaderos Exploration Concession is located in the Loja Province of southern Ecuador. The concession was granted to La Plata Minerales S.A. ("PLAMIN") in January 2017. PLAMIN is a subsidiary of Cornerstone Capital Resources Inc ("Cornerstone"). The concession is subject to a Joint Venture between Cornerstone Capital Resources Inc. and Sunstone Minerals Ltd. There are no wilderness areas or national parks or areas of environmental significance within or adjoining the concession area. There are no native title interests.
	<ul style="list-style-type: none"> The security of the tenure held at the time of reporting along with any known impediments to obtaining a licence to operate in the area. 	<ul style="list-style-type: none"> The Bramaderos Exploration Concession was granted to La Plata Minerales S.A. ("PLAMIN") in January 2017. PLAMIN is a subsidiary of Cornerstone Capital Resources Inc ("Cornerstone"). The Bramaderos Concession is subject to a Joint Venture between Sunstone Minerals and Cornerstone.
Exploration done by other parties	<ul style="list-style-type: none"> Acknowledgment and appraisal of exploration by other parties. 	<ul style="list-style-type: none"> The historic exploration was completed by various groups over the period 1970-1984, 2001-2002 and 2004-2007. Most of the readily available historic data has been acquired and compiled into databases and a GIS project. Exploration by other parties has included stream sediment surveys, geological mapping, rock chip sampling (888 samples) and grid-based soil sampling (1324 samples), trenching and channel sampling (17 trenches), ground magnetic surveys (31 line kilometres), electrical IP surveys and diamond drilling (10426m).
Geology	<ul style="list-style-type: none"> Deposit type, geological setting and style of mineralisation. 	<ul style="list-style-type: none"> The deposit style being explored for includes intrusion-related and stockwork hosted porphyry Au-Cu systems plus low sulphidation epithermal veins and bulk-tonnage breccia-hosted epithermal gold mineralisation. The setting is a volcanic arc setting of Cretaceous age overprinted by Miocene age intrusions.
Drill hole Information	<ul style="list-style-type: none"> A summary of all information material to the understanding of the exploration results including a tabulation of the following information for all Material drill holes: <ol style="list-style-type: none"> easting and northing of the drill hole collar elevation or RL (Reduced Level – elevation above sea level in metres) of the drill hole collar dip and azimuth of the hole down hole length and interception depth hole length. 	<ul style="list-style-type: none"> Details of the samples discussed in this announcement are in the body of the text.

ASX ANNOUNCEMENT

Criteria	JORC Code explanation	Commentary
	<ul style="list-style-type: none"> If the exclusion of this information is justified on the basis that the information is not Material and this exclusion does not detract from the understanding of the report, the Competent Person should clearly explain why this is the case. 	<ul style="list-style-type: none"> Information included in announcement.
Data aggregation methods	<ul style="list-style-type: none"> In reporting Exploration Results, weighting averaging techniques, maximum and/or minimum grade truncations (e.g. cutting of high grades) and cut-off grades are usually Material and should be stated. 	<ul style="list-style-type: none"> No weighting averaging techniques were used. Intervals were calculated based on interval length multiplied by the grade, and then composited over appropriate intervals. No grade cut-offs were applied.
	<ul style="list-style-type: none"> Where aggregate intercepts incorporate short lengths of high grade results and longer lengths of low grade results, the procedure used for such aggregation should be stated and some typical examples of such aggregations should be shown in detail. 	<ul style="list-style-type: none"> Intervals were calculated based on interval length multiplied by the gold grade, and then composited over appropriate intervals and averaged over the length.
	<ul style="list-style-type: none"> The assumptions used for any reporting of metal equivalent values should be clearly stated. 	<ul style="list-style-type: none"> Metal equivalents have not been applied.
Relationship between mineralisation widths and intercept lengths	<ul style="list-style-type: none"> If the geometry of the mineralisation with respect to the drill-hole angle is known, its nature should be reported. 	<ul style="list-style-type: none"> Drilling has not yet been undertaken by the Sunstone-Cornerstone JV
	<ul style="list-style-type: none"> If it is not known and only the down hole lengths are reported, there should be a clear statement to this effect (e.g. 'down hole length, true width not known'). 	<ul style="list-style-type: none"> Drilling has not yet been undertaken by the Sunstone-Cornerstone JV
Diagrams	<ul style="list-style-type: none"> Appropriate maps and sections (with scales) and tabulations of intercepts should be included for any significant discovery being reported. These should include, but not be limited to a plan view of drill hole collar locations and appropriate sectional views. 	<ul style="list-style-type: none"> See Figures for maps showing distribution of samples.
Balanced reporting	<ul style="list-style-type: none"> Where comprehensive reporting of all Exploration Results is not practicable, representative reporting of both low and high grades and/or widths should be practiced to avoid misleading reporting of Exploration Results. 	<ul style="list-style-type: none"> Figures 2 & 3 above show individual rock chip results and the composited intervals.
Other substantive exploration data	<ul style="list-style-type: none"> Other exploration data, if meaningful and material, should be reported) including (but not limited to): geological observations; geophysical survey results; geochemical survey results; bulk samples – size and method of treatment; metallurgical test results; bulk density, groundwater, geotechnical and rock characteristics; potential deleterious or contaminating substances. 	<ul style="list-style-type: none"> Figures 2 & 3 above show individual rock chip results and the composited intervals.
Further work	<ul style="list-style-type: none"> The nature and scale of planned further work (e.g. tests for lateral extensions or depth extensions or large-scale step-out drilling). 	<ul style="list-style-type: none"> The planned exploration program is outlined in the announcement.
	<ul style="list-style-type: none"> Diagrams clearly highlighting the areas of possible extensions, including the main geological interpretations and future drilling areas, provided this information is not commercially sensitive. 	<ul style="list-style-type: none"> See Figure 1 which shows areas for further exploration.